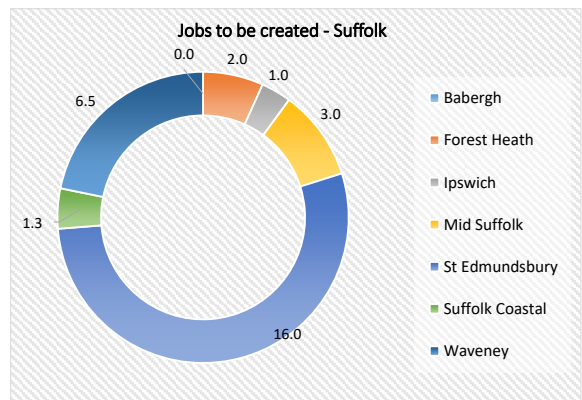
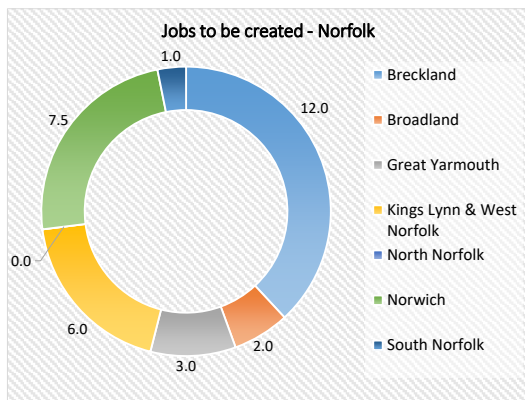
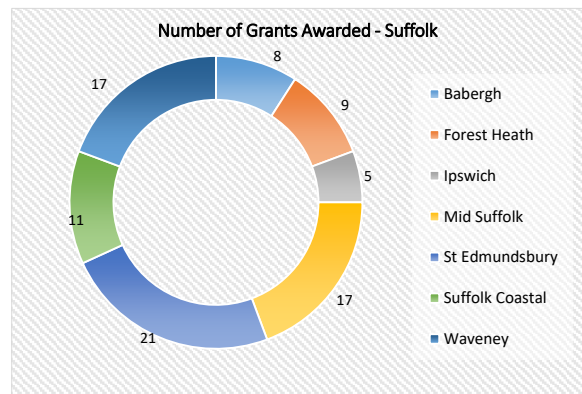
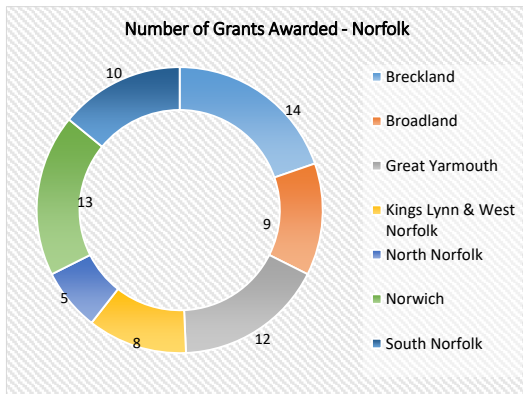
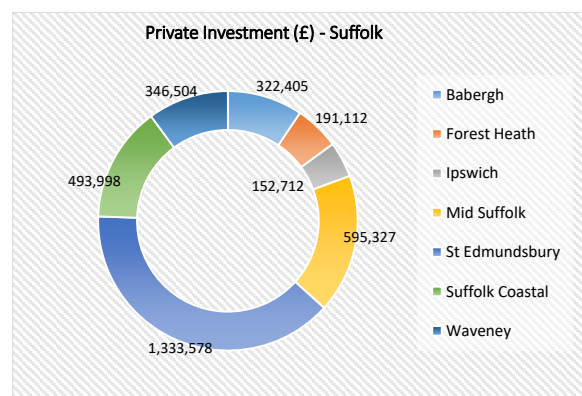
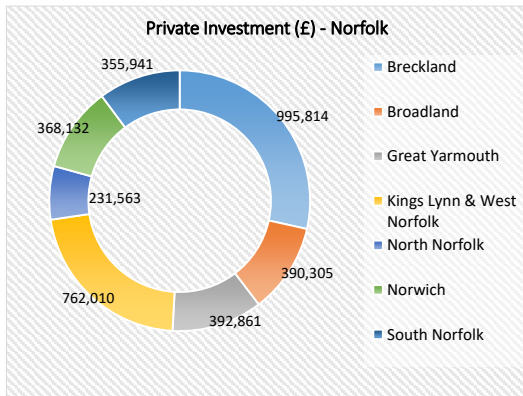
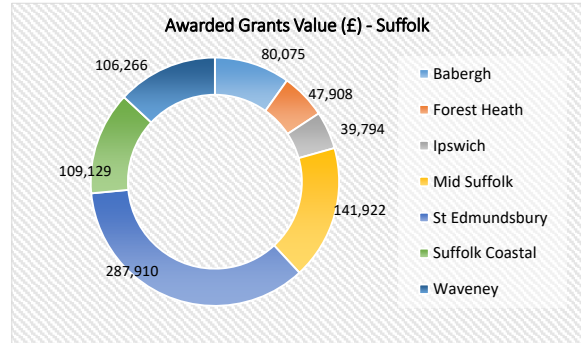
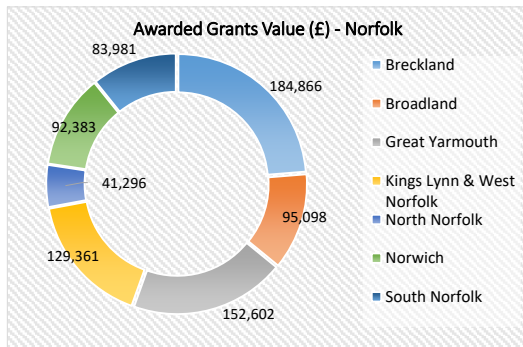


New Anglia Business Growth Programme (ERDF)

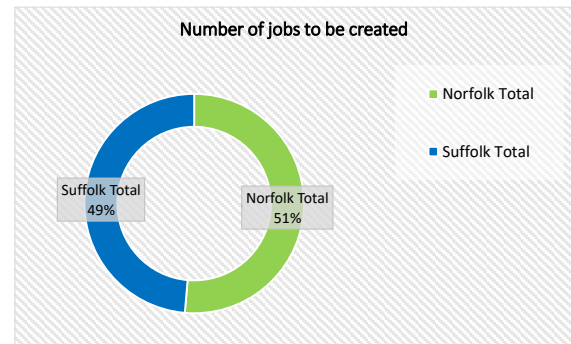
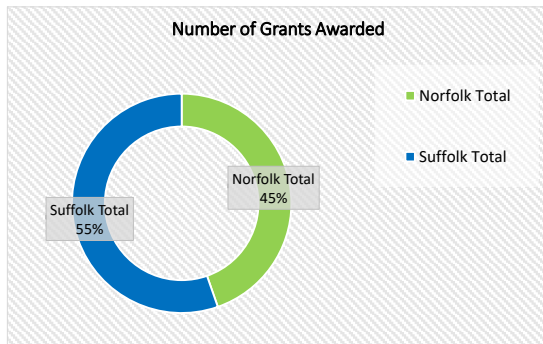
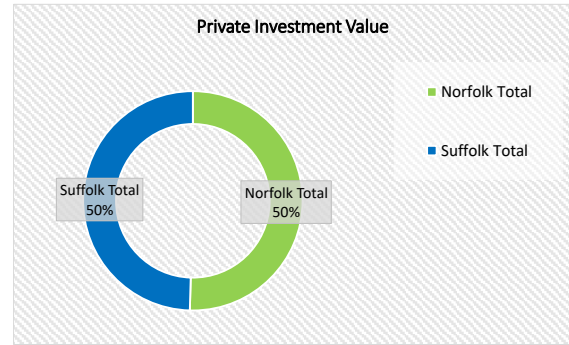
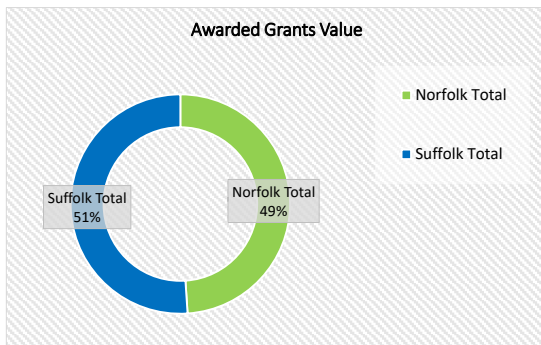
Small Grant Scheme (£1,000 - £25,000 grants)

Statistics for the period of August 2016 - February 2018



**SGS/ ERDF Grants (£1,000 - £25,000) Awarded**

| Row Labels                | Sum of Grant Awarded | Sum of Private Match | Sum of Total Project Cost | Count of No | Sum of FTE  |
|---------------------------|----------------------|----------------------|---------------------------|-------------|-------------|
| <b>Norfolk</b>            |                      |                      |                           |             |             |
| Breckland                 | 184,866              | 995,814              | 1,180,680                 | 14          | 12.0        |
| Broadland                 | 95,098               | 390,305              | 485,404                   | 9           | 2.0         |
| Great Yarmouth            | 152,602              | 392,861              | 545,463                   | 12          | 3.0         |
| Kings Lynn & West Norfolk | 129,361              | 762,010              | 891,371                   | 8           | 6.0         |
| North Norfolk             | 41,296               | 231,563              | 272,859                   | 5           | 0.0         |
| Norwich                   | 92,383               | 368,132              | 460,515                   | 13          | 7.5         |
| South Norfolk             | 83,981               | 355,941              | 439,923                   | 10          | 1.0         |
| <b>Norfolk Total</b>      | <b>779,588</b>       | <b>3,496,627</b>     | <b>4,276,214</b>          | <b>71</b>   | <b>31.5</b> |
| <b>Suffolk</b>            |                      |                      |                           |             |             |
| Babergh                   | 80,075               | 322,405              | 402,480                   | 8           | 0.0         |
| Forest Heath              | 47,908               | 191,112              | 239,020                   | 9           | 2.0         |
| Ipswich                   | 39,794               | 152,712              | 192,506                   | 5           | 1.0         |
| Mid Suffolk               | 141,922              | 595,327              | 737,250                   | 17          | 3.0         |
| St Edmundsbury            | 287,910              | 1,333,578            | 1,621,487                 | 21          | 16.0        |
| Suffolk Coastal           | 109,129              | 493,998              | 603,126                   | 11          | 1.3         |
| Waveney                   | 106,266              | 346,504              | 452,771                   | 17          | 6.5         |
| <b>Suffolk Total</b>      | <b>813,003</b>       | <b>3,435,637</b>     | <b>4,248,640</b>          | <b>88</b>   | <b>29.8</b> |
| <b>Norfolk Total</b>      | <b>779,588</b>       | <b>3,496,627</b>     | <b>4,276,214</b>          | <b>71</b>   | <b>31.5</b> |
| <b>Suffolk Total</b>      | <b>813,003</b>       | <b>3,435,637</b>     | <b>4,248,640</b>          | <b>88</b>   | <b>29.8</b> |
| <b>Total</b>              | <b>1,592,591</b>     | <b>6,932,263</b>     | <b>8,524,854</b>          | <b>159</b>  | <b>61.3</b> |



[www.newanglia.co.uk/small-grant-scheme/](http://www.newanglia.co.uk/small-grant-scheme/)